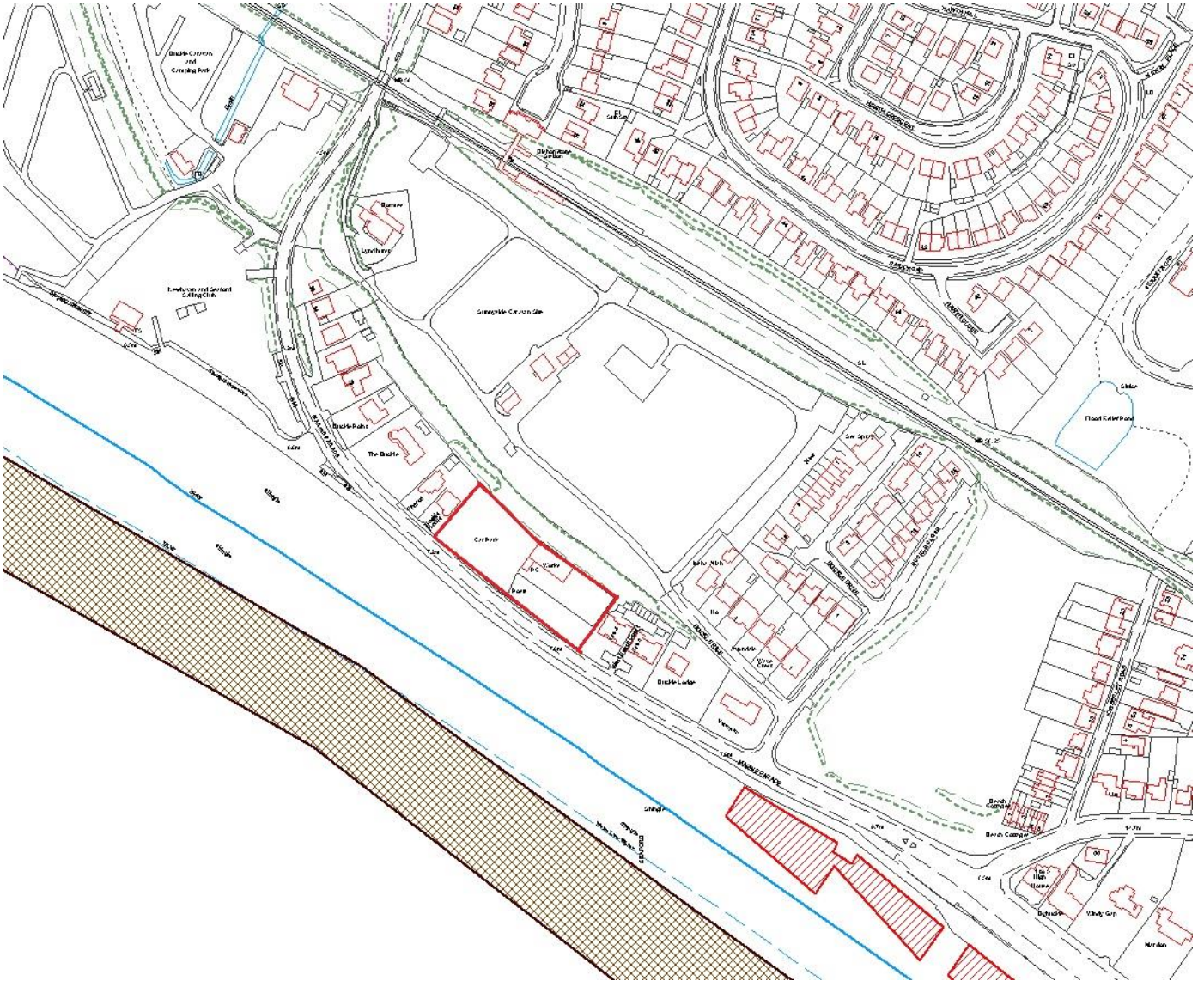




Appendix A – Site Plan and Aerial View



 Lewes District Council www.lewes.gov.uk Property Contracts & Facilities	Buckle Hill Car Park inc Leased Land			N 
	5479093/99662	DP 297	SCALE: 1:2500	PLAN NO. E018/15
	Reproduced from Ordnance Survey mapping with permission of the Controller of HMSO. Crown Copyright Reserved. Licence No. 100019275 - 2005			

